




CPS 10510/1 - Map





Legend


-  CPS areas applied to clear
-  Land Tenure (LGATE_226) - SLIP

 Local Government Authorities

Roads

-  National Highway
-  Minor

0 10 20 30 m



Projection: GDA 2020

1:800



GOVERNMENT OF
WESTERN AUSTRALIA